


DOWNLOAD THIS APP FOR FREE



NAi NETHERLANDS
ARCHITECTURE
INSTITUTE

UAR IS DEVELOPED BY THE NETHERLANDS ARCHITECTURE INSTITUTE

WHAT IS UAR?

UAR provides information about the built environment by means of augmented reality. But UAR also shows you what is not there. The city as it once was, as it could have been and the city of the future. And all this in 3D.

HOW DOES IT WORK?

UAR can be used on an iPhone or a Google Android device. Go to the Apple or Android store on your mobile and download the app.



ADD

You can add information to UAR yourself by connecting to your Facebook account. Take a photo, define the location and write a narrative. Your contribution is immediately shown online.

MY BUILDINGS

Consult, adjust or delete the information that you added to UAR. You can also look up your selection of favourite objects.

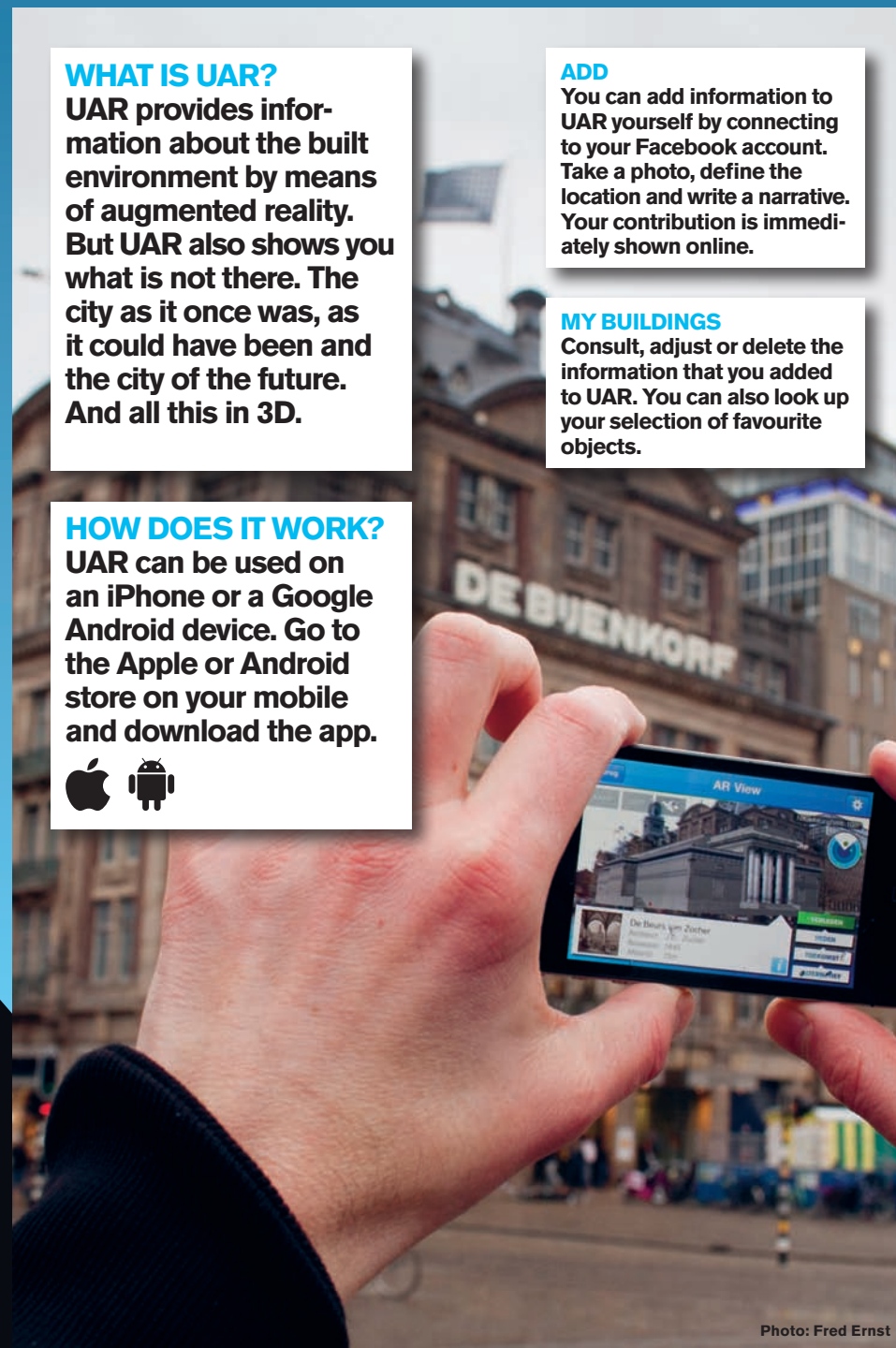




Photo: Fred Ernst

CHOOSE LOCATION

UAR automatically detects your location. If you want to select another location you can do so at the top right of your screen.

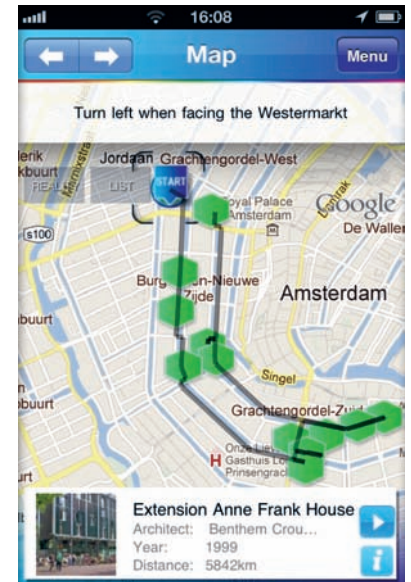
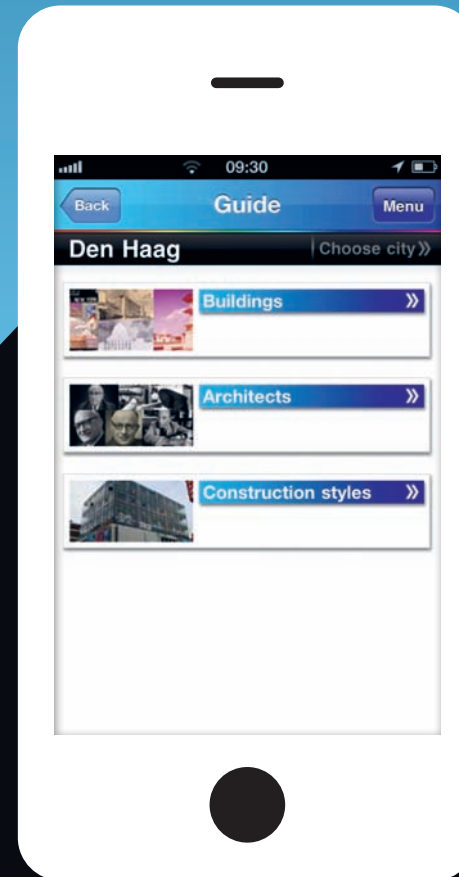


AR VIEW

The augmented reality view places a layer of artificial information about the environment and its objects over the real world. See, for instance, what the original design of a building looked like, or compare a design by a different architect. At the bottom of your screen there are four tabs that can be used to switch between past, present, future and alternative.

GUIDE

Use the guide to look up information on buildings, architects and construction styles. You can browse the alphabetic list or search by word.



MAP

The map shows your current location and the information that is available in this area.

TOURS

Here you can find cycle- or hiking tours that are often supported with audio clips or short films.